

ROTORUA DISTRICT SPEED LIMIT BYLAW 2014

This Part of the Bylaw allows the Council to set speed limits by resolution, on all roads under its control and in certain designated locations specified in the Bylaw.

This Part of the Bylaw is made pursuant to section 684(1)(13) of the Local Government Act 1974, the Local Government Act 2002 and the Land Transport Rule: Setting of Speed Limits 2003, and allows the Rotorua District Council to set speed limits of 20,30,40,50,60,70,80 or 100 km/h in relation to roads or areas under its control in the district.

The speed limits shown on the attached plan shall come into force on the date specified on that plan.

1.1 DEFINITIONS

1.1.1 In this Part:

Bylaw speed limit means a speed limit for vehicle traffic imposed by the Council pursuant to clause 1.3.4 or 1.3.5 of this Bylaw.

Owner means the person/entity listed as the 'ratepayer' for the property on the Council's Rating Information Database.

Road has the same meaning as in Land Transport Rule: Setting of Speed Limits 2003, but does not include any State Highways within the district.

Rural area has the same meaning as in Land Transport Rule: Setting of Speed Limits 2003.

Speed limit has the same meaning as in Land Transport Rule: Setting of Speed Limits 2003.

Urban traffic area has the same meaning as in the Land Transport Rule: Setting of Speed Limits 2003.

1.2 APPLICATION OF THIS BYLAW

1.2.1 This Bylaw applies to all roads under the control and management of the Rotorua District Council. The previous legal instruments, now superseded are:

- Rotorua District Council Speed Restriction Bylaw 1997 No 1
- Rotorua District Council Speed Restriction Bylaw 1997 No 2
- Rotorua District Council Speed Restriction Bylaw 2001 No 1
- Rotorua District Council Speed Restriction Bylaw 2001 No 2
- Notice in the New Zealand Gazette, 9 January 2003, No 1 Page 68
- Regulation 21(1) Traffic Regulations 1976

1.3 BYLAW SPEED LIMITS

1.3.1 The roads or areas indicated on the attached plans numbered LTO223/1 declared to be subject to the speed limits identified on those plans.

1.3.2 The speed limits identified in the plans referred to in clause 1.3.1 apply until any or all of those speed limits are altered by resolution under clause 1.3.4 or 1.3.5. Once altered

under clause 1.3.4 or 1.3.5, the relevant speed limit on the attached plans ceases to have effect.

1.3.3 In accordance with clause 10 of the Land Transport Rule: Setting of Speed Limits 2003:

- a) the roads identified on the attached plans as having a 50km/hour speed limit, are designated as urban traffic areas
- b) any speed limits other than 50km/h on roads within a designated urban traffic area and 100km/h on roads within a rural area, are validated.

1.3.4 The Council may by resolution in accordance with clauses 1.4.1 and 1.4.2 make additions to, or alterations to, the bylaw speed limits for any roads or areas identified on the attached plans. The Council may set speed limits of 20, 30, 40, 50, 60, 70, 80, or 100km/h on any road or area in its district.

1.3.5 The Council may, by resolution in accordance with clauses 1.4.1 and 1.4.2 of this bylaw and in accordance with the Land Transport Rule: Setting of Speed Limits 2003, make or alter bylaw speed limits for roads under their authority in any of the following designated locations:

- a) a car park
- b) an educational or scientific facility
- c) a health facility
- d) a residential facility
- e) a camping ground
- f) a sports facility or other recreational area
- g) a botanical garden
- h) a port or wharf area
- i) an airport
- j) a beach
- k) a cemetery
- l) a facility operated by the New Zealand Defence Force
- m) any other location approved by the Director of Land Transport Safety
- n) any other location in which authority has been given i.e. a supermarket

1.3.6 Any resolution made by the Council under clauses 1.3.4 or 1.3.5 must be recorded by the Council in a Register of Speed Limits. The details to be recorded in the Register are set out in Rule 7.3 of the Land Transport Rule: Setting of Speed Limits 2003. The register must be made available to the public and describe all current speed limits.

Council's Register of Speed Limits is published on the Rotorua Lakes Council website (Maps) – Rotorua District Speed Limits <http://geo.rdc.govt.nz/RotoruaGallery/>

- 1.3.7 Where a bylaw speed limit is set, areas to which the bylaw speed limit applies will be marked by notices or signs as required by Land Transport Rule: Setting of Speed Limits 2003.

1.4 CONSULTATION

- 1.4.1 If the Council chooses to create, amend or alter any bylaw speed limit by way of resolution under clauses 1.3.4 or 1.3.5 of this Bylaw, the consultation process in clause 7.1 of the Land Transport Rule: Setting of Speed Limits 2003 must be followed.
- 1.4.2 Where the Council intends to pass a resolution under clause 1.4.1 of this bylaw to set a speed limit for a particular road or area, then consultation with the community organisation or road user group that may be affected must be in accordance with clause 7.1(2) of the Land Transport Rule: Setting of Speed Limits 2003 will be done by way of:
- a) public notice in the newspaper(s) for the Rotorua area giving the public the opportunity to submit and be heard, and
 - b) consideration by The Works Committee of Council and then Council itself before adopting the resolution.

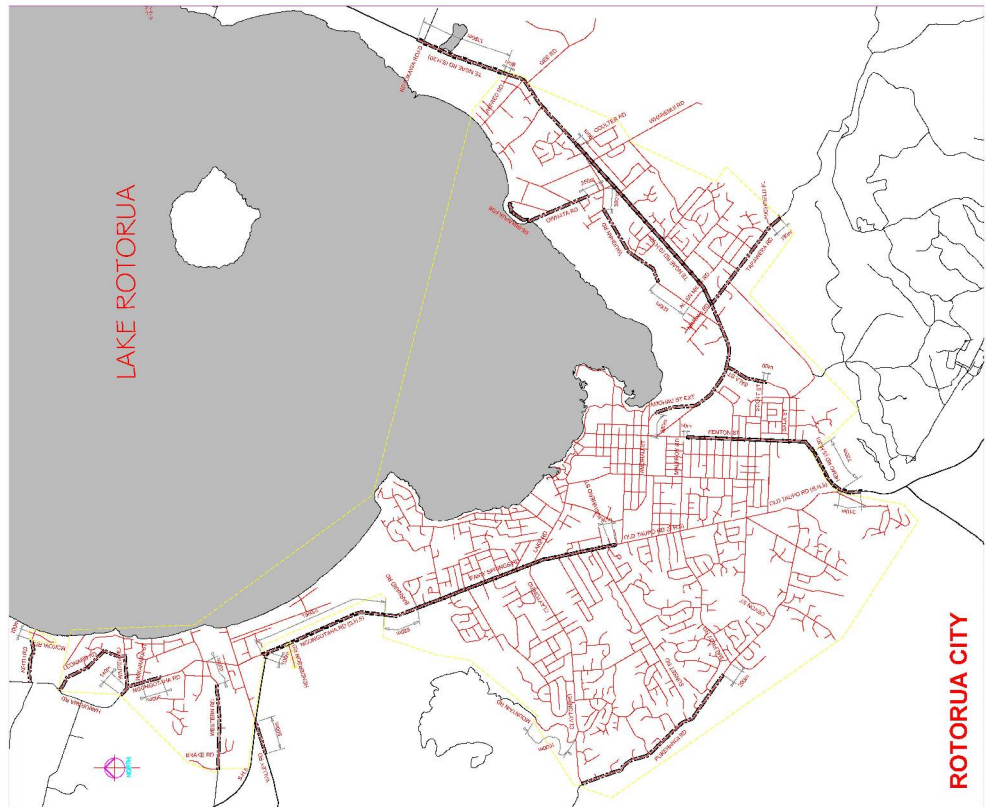
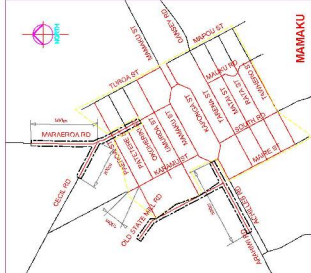
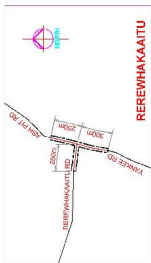
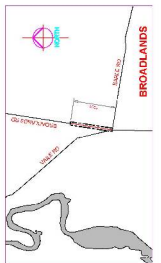
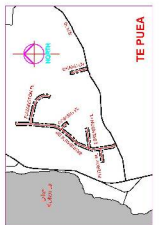
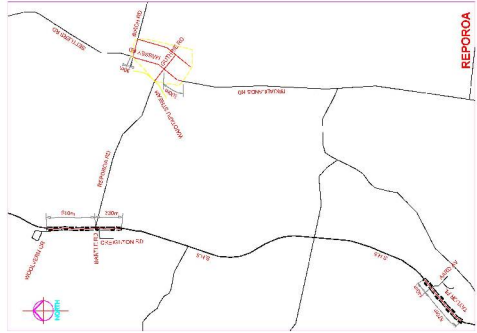
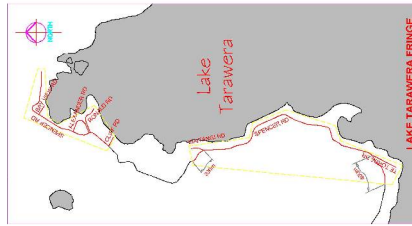
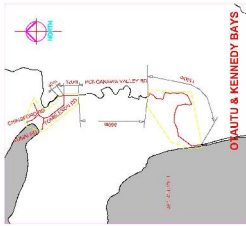
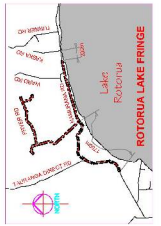
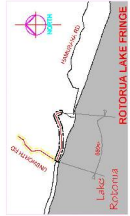
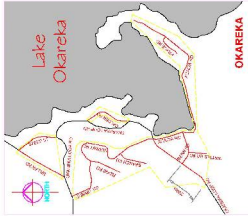
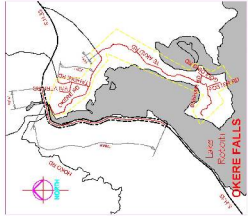
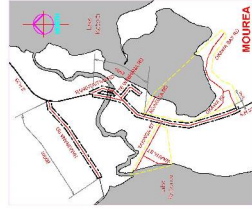
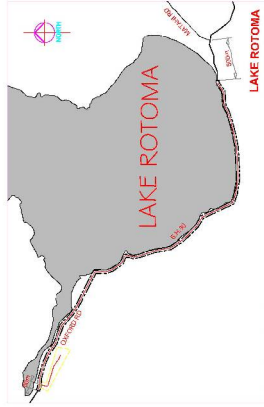
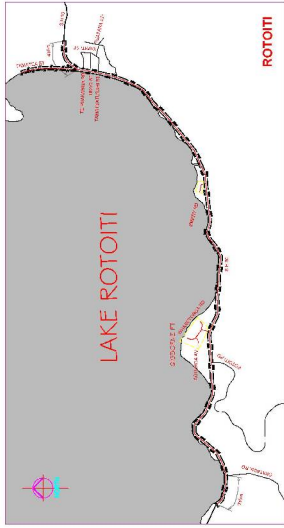
1.5 OFFENCES

- 1.5.1 Every person commits an offence against this Bylaw who operates a vehicle in excess of the bylaw speed limits set by this bylaw.

Note: Offences, penalties and fees relating to infringement of speed limits are provided for in the relevant provisions of the Land Transport Act 1998 and Transport Act 1962. These do not change as a result of this Bylaw.

1.6 DATE BYLAW MADE

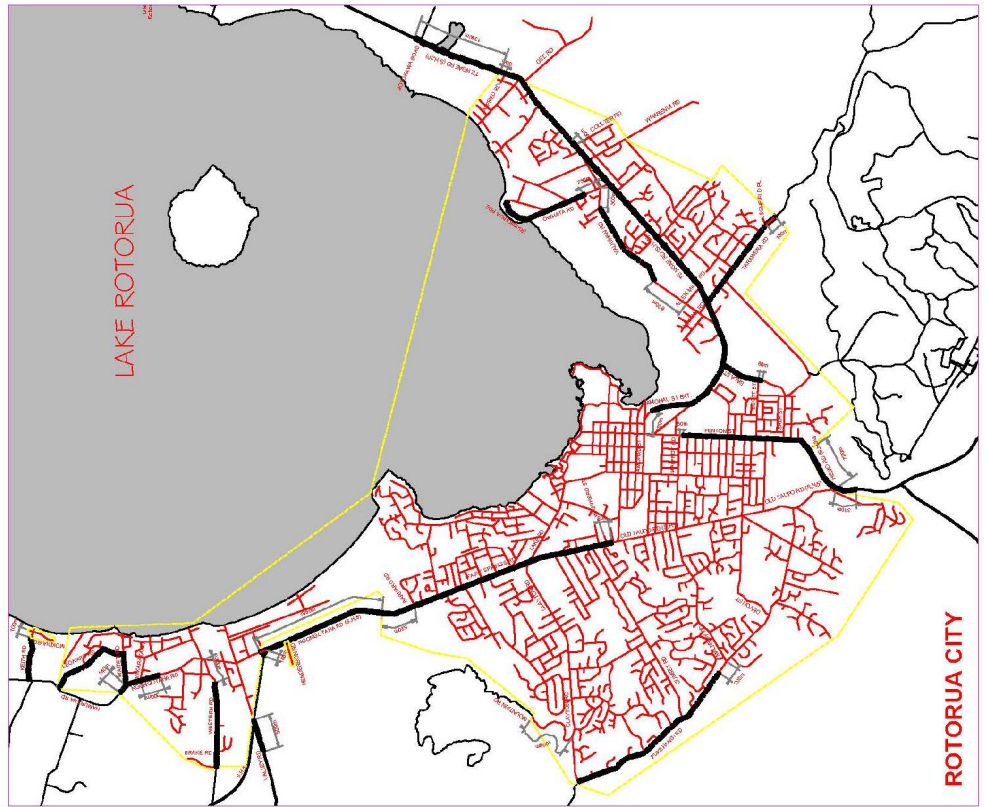
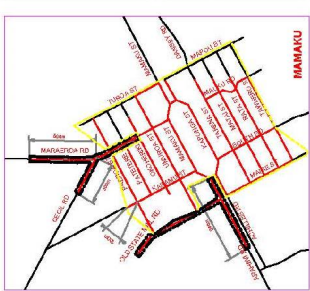
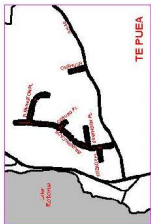
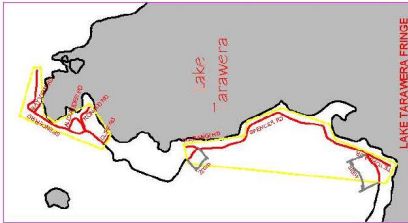
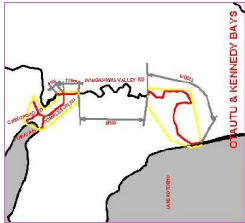
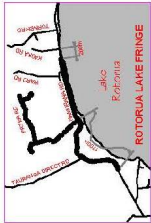
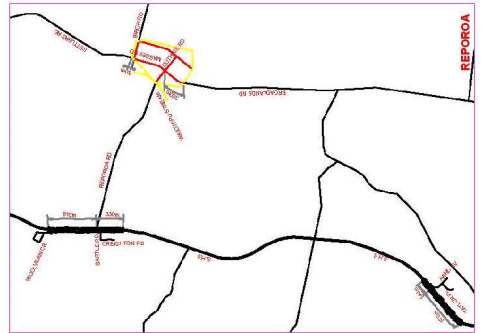
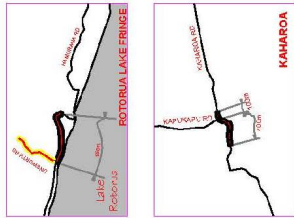
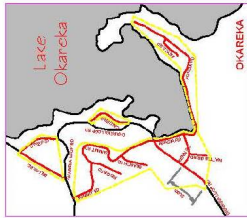
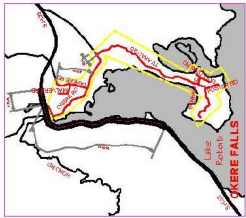
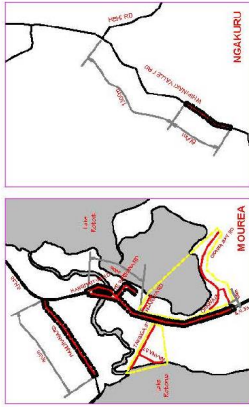
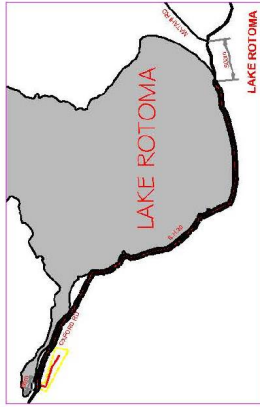
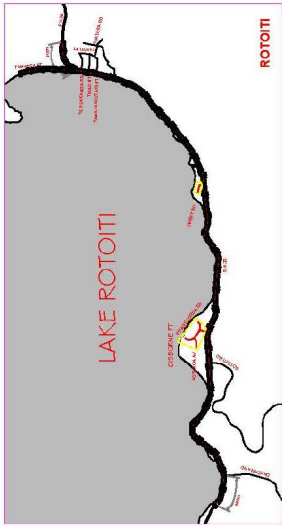
This bylaw was made by the Rotorua District Council at a meeting of the Council on 30 October 2014.



| LEGEND | |
|--------|--------------------------|
| | 100km/h SPEED LIMIT ZONE |
| | 80km/h SPEED LIMIT ZONE |
| | 60km/h SPEED LIMIT ZONE |
| | 40km/h SPEED LIMIT ZONE |
| | 30km/h SPEED LIMIT ZONE |
| | 20km/h SPEED LIMIT ZONE |
| | 10km/h SPEED LIMIT ZONE |
| | 5km/h SPEED LIMIT ZONE |
| | 0km/h SPEED LIMIT ZONE |
| | 100m SPEED LIMIT ZONE |
| | 200m SPEED LIMIT ZONE |
| | 300m SPEED LIMIT ZONE |
| | 400m SPEED LIMIT ZONE |
| | 500m SPEED LIMIT ZONE |
| | 600m SPEED LIMIT ZONE |
| | 700m SPEED LIMIT ZONE |
| | 800m SPEED LIMIT ZONE |
| | 900m SPEED LIMIT ZONE |
| | 1000m SPEED LIMIT ZONE |
| | 1100m SPEED LIMIT ZONE |
| | 1200m SPEED LIMIT ZONE |
| | 1300m SPEED LIMIT ZONE |
| | 1400m SPEED LIMIT ZONE |
| | 1500m SPEED LIMIT ZONE |
| | 1600m SPEED LIMIT ZONE |
| | 1700m SPEED LIMIT ZONE |
| | 1800m SPEED LIMIT ZONE |
| | 1900m SPEED LIMIT ZONE |
| | 2000m SPEED LIMIT ZONE |
| | 2100m SPEED LIMIT ZONE |
| | 2200m SPEED LIMIT ZONE |
| | 2300m SPEED LIMIT ZONE |
| | 2400m SPEED LIMIT ZONE |
| | 2500m SPEED LIMIT ZONE |
| | 2600m SPEED LIMIT ZONE |
| | 2700m SPEED LIMIT ZONE |
| | 2800m SPEED LIMIT ZONE |
| | 2900m SPEED LIMIT ZONE |
| | 3000m SPEED LIMIT ZONE |
| | 3100m SPEED LIMIT ZONE |
| | 3200m SPEED LIMIT ZONE |
| | 3300m SPEED LIMIT ZONE |
| | 3400m SPEED LIMIT ZONE |
| | 3500m SPEED LIMIT ZONE |
| | 3600m SPEED LIMIT ZONE |
| | 3700m SPEED LIMIT ZONE |
| | 3800m SPEED LIMIT ZONE |
| | 3900m SPEED LIMIT ZONE |
| | 4000m SPEED LIMIT ZONE |
| | 4100m SPEED LIMIT ZONE |
| | 4200m SPEED LIMIT ZONE |
| | 4300m SPEED LIMIT ZONE |
| | 4400m SPEED LIMIT ZONE |
| | 4500m SPEED LIMIT ZONE |
| | 4600m SPEED LIMIT ZONE |
| | 4700m SPEED LIMIT ZONE |
| | 4800m SPEED LIMIT ZONE |
| | 4900m SPEED LIMIT ZONE |
| | 5000m SPEED LIMIT ZONE |
| | 5100m SPEED LIMIT ZONE |
| | 5200m SPEED LIMIT ZONE |
| | 5300m SPEED LIMIT ZONE |
| | 5400m SPEED LIMIT ZONE |
| | 5500m SPEED LIMIT ZONE |
| | 5600m SPEED LIMIT ZONE |
| | 5700m SPEED LIMIT ZONE |
| | 5800m SPEED LIMIT ZONE |
| | 5900m SPEED LIMIT ZONE |
| | 6000m SPEED LIMIT ZONE |
| | 6100m SPEED LIMIT ZONE |
| | 6200m SPEED LIMIT ZONE |
| | 6300m SPEED LIMIT ZONE |
| | 6400m SPEED LIMIT ZONE |
| | 6500m SPEED LIMIT ZONE |
| | 6600m SPEED LIMIT ZONE |
| | 6700m SPEED LIMIT ZONE |
| | 6800m SPEED LIMIT ZONE |
| | 6900m SPEED LIMIT ZONE |
| | 7000m SPEED LIMIT ZONE |
| | 7100m SPEED LIMIT ZONE |
| | 7200m SPEED LIMIT ZONE |
| | 7300m SPEED LIMIT ZONE |
| | 7400m SPEED LIMIT ZONE |
| | 7500m SPEED LIMIT ZONE |
| | 7600m SPEED LIMIT ZONE |
| | 7700m SPEED LIMIT ZONE |
| | 7800m SPEED LIMIT ZONE |
| | 7900m SPEED LIMIT ZONE |
| | 8000m SPEED LIMIT ZONE |
| | 8100m SPEED LIMIT ZONE |
| | 8200m SPEED LIMIT ZONE |
| | 8300m SPEED LIMIT ZONE |
| | 8400m SPEED LIMIT ZONE |
| | 8500m SPEED LIMIT ZONE |
| | 8600m SPEED LIMIT ZONE |
| | 8700m SPEED LIMIT ZONE |
| | 8800m SPEED LIMIT ZONE |
| | 8900m SPEED LIMIT ZONE |
| | 9000m SPEED LIMIT ZONE |
| | 9100m SPEED LIMIT ZONE |
| | 9200m SPEED LIMIT ZONE |
| | 9300m SPEED LIMIT ZONE |
| | 9400m SPEED LIMIT ZONE |
| | 9500m SPEED LIMIT ZONE |
| | 9600m SPEED LIMIT ZONE |
| | 9700m SPEED LIMIT ZONE |
| | 9800m SPEED LIMIT ZONE |
| | 9900m SPEED LIMIT ZONE |
| | 10000m SPEED LIMIT ZONE |

ROTORUA DISTRICT
SPEED LIMITS BYLAW
2005.

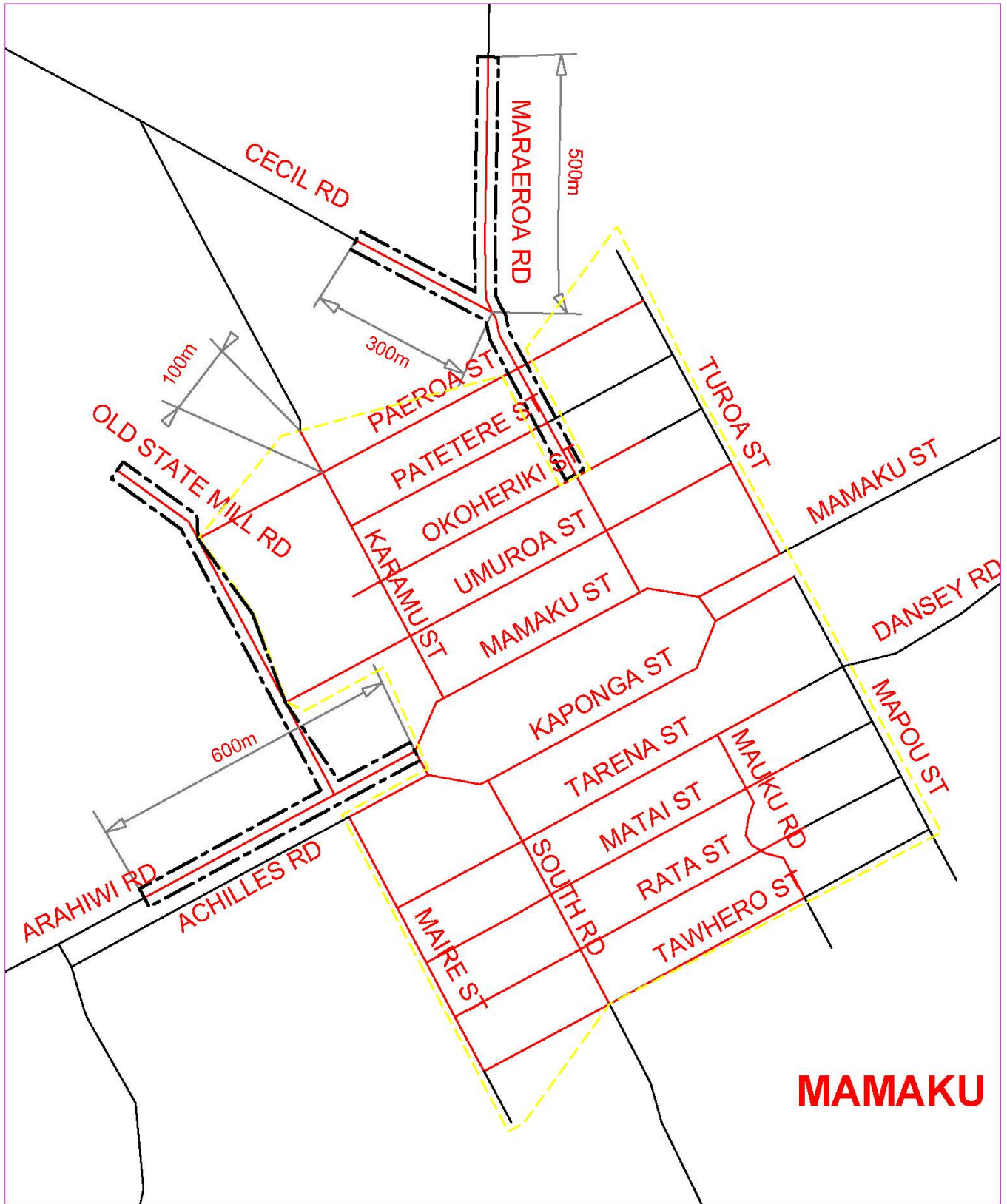
APPROVED
DATE
PLAN NO. LT0223/1
ICC Drawing Number 10223/1

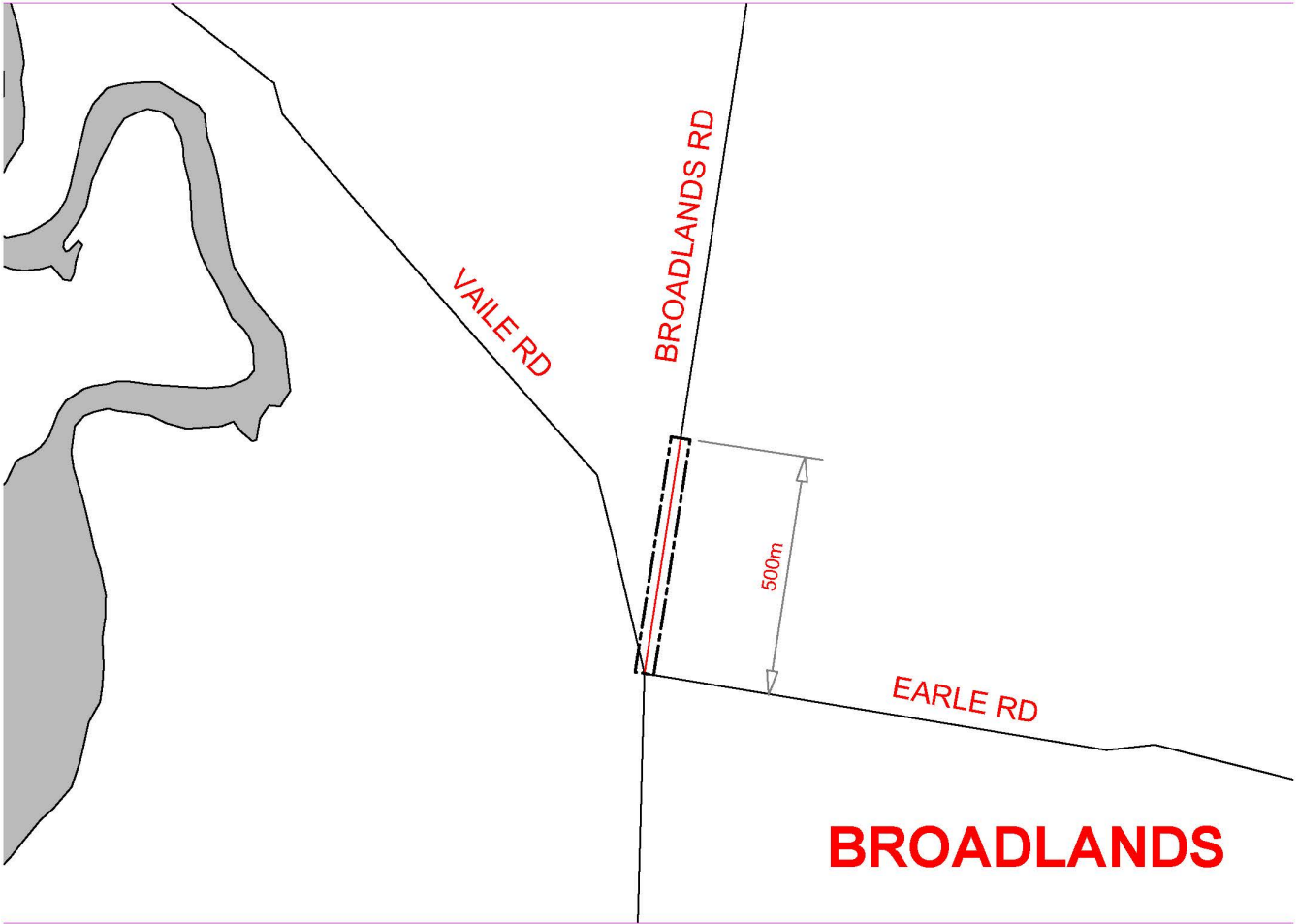


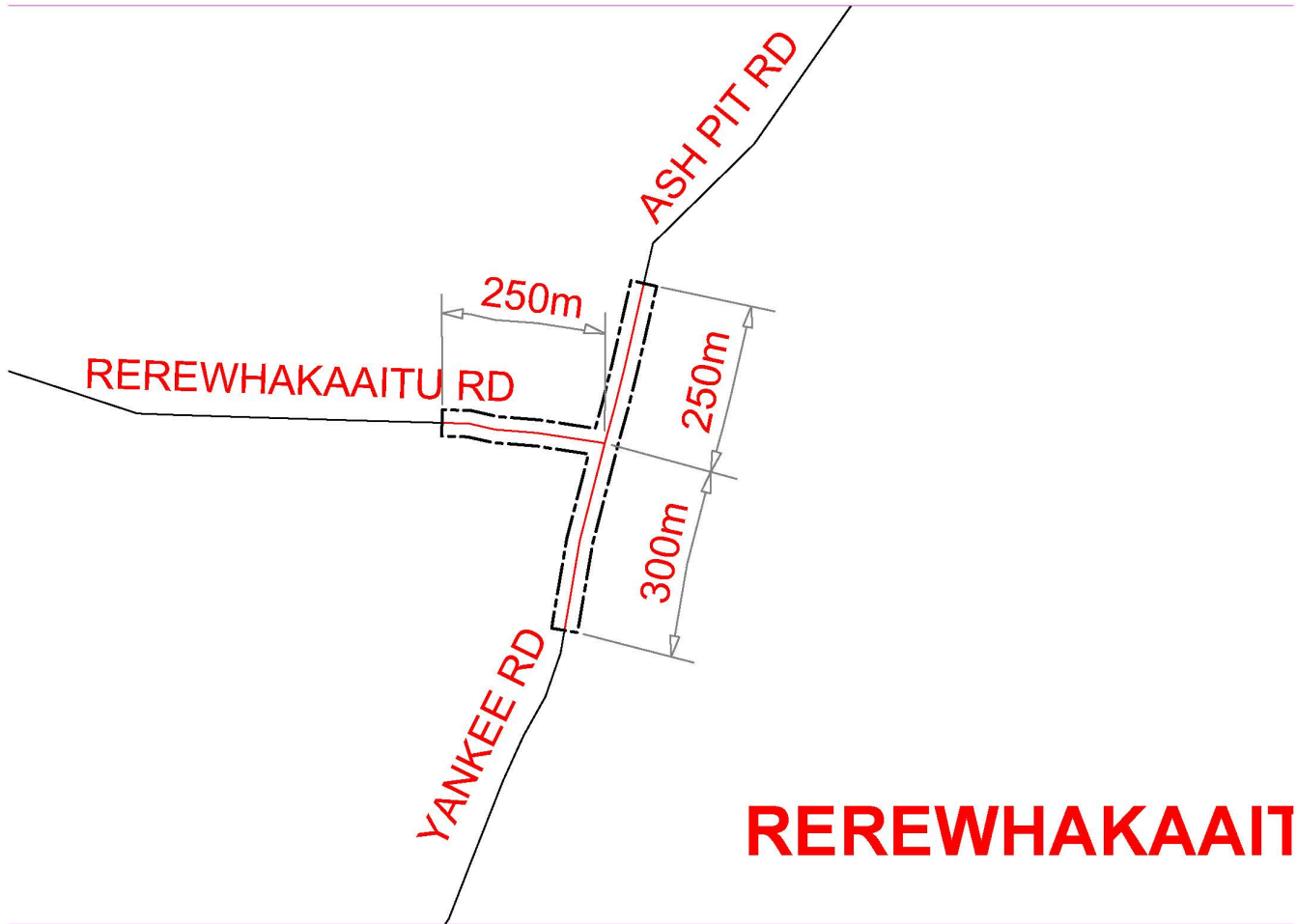
| LEGEND | |
|--------|---------|
| | 100km/h |
| | 80km/h |
| | 60km/h |
| | 40km/h |
| | 20km/h |
| | 10km/h |
| | 5km/h |
| | 30km/h |
| | 50km/h |
| | 70km/h |
| | 90km/h |
| | 110km/h |
| | 120km/h |
| | 130km/h |
| | 140km/h |
| | 150km/h |
| | 160km/h |
| | 170km/h |
| | 180km/h |
| | 190km/h |
| | 200km/h |
| | 210km/h |
| | 220km/h |
| | 230km/h |
| | 240km/h |
| | 250km/h |
| | 260km/h |
| | 270km/h |
| | 280km/h |
| | 290km/h |
| | 300km/h |
| | 310km/h |
| | 320km/h |
| | 330km/h |
| | 340km/h |
| | 350km/h |
| | 360km/h |
| | 370km/h |
| | 380km/h |
| | 390km/h |
| | 400km/h |
| | 410km/h |
| | 420km/h |
| | 430km/h |
| | 440km/h |
| | 450km/h |
| | 460km/h |
| | 470km/h |
| | 480km/h |
| | 490km/h |
| | 500km/h |

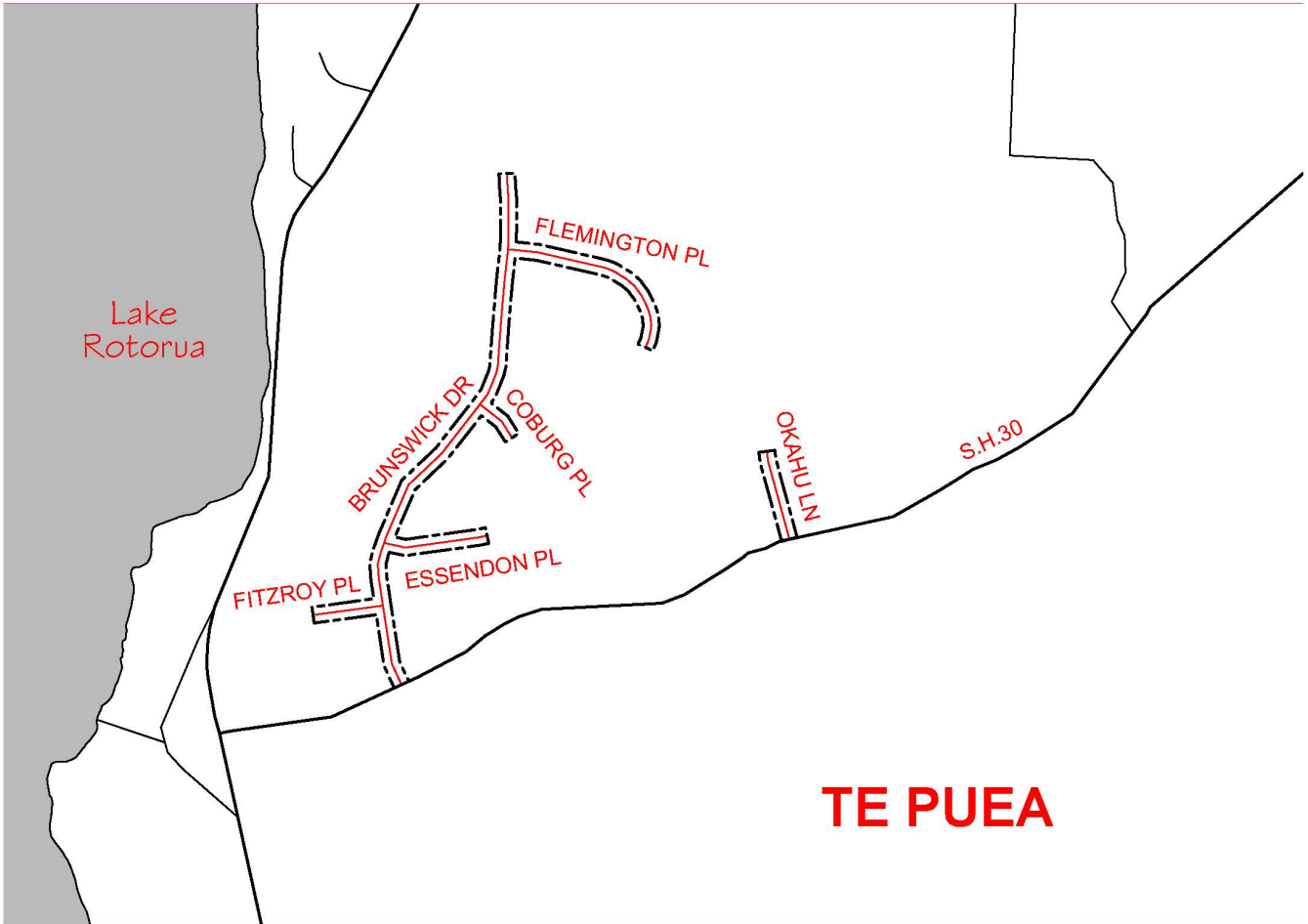
**ROTORUA DISTRICT
SPEED LIMITS BY-LAW
2005.**

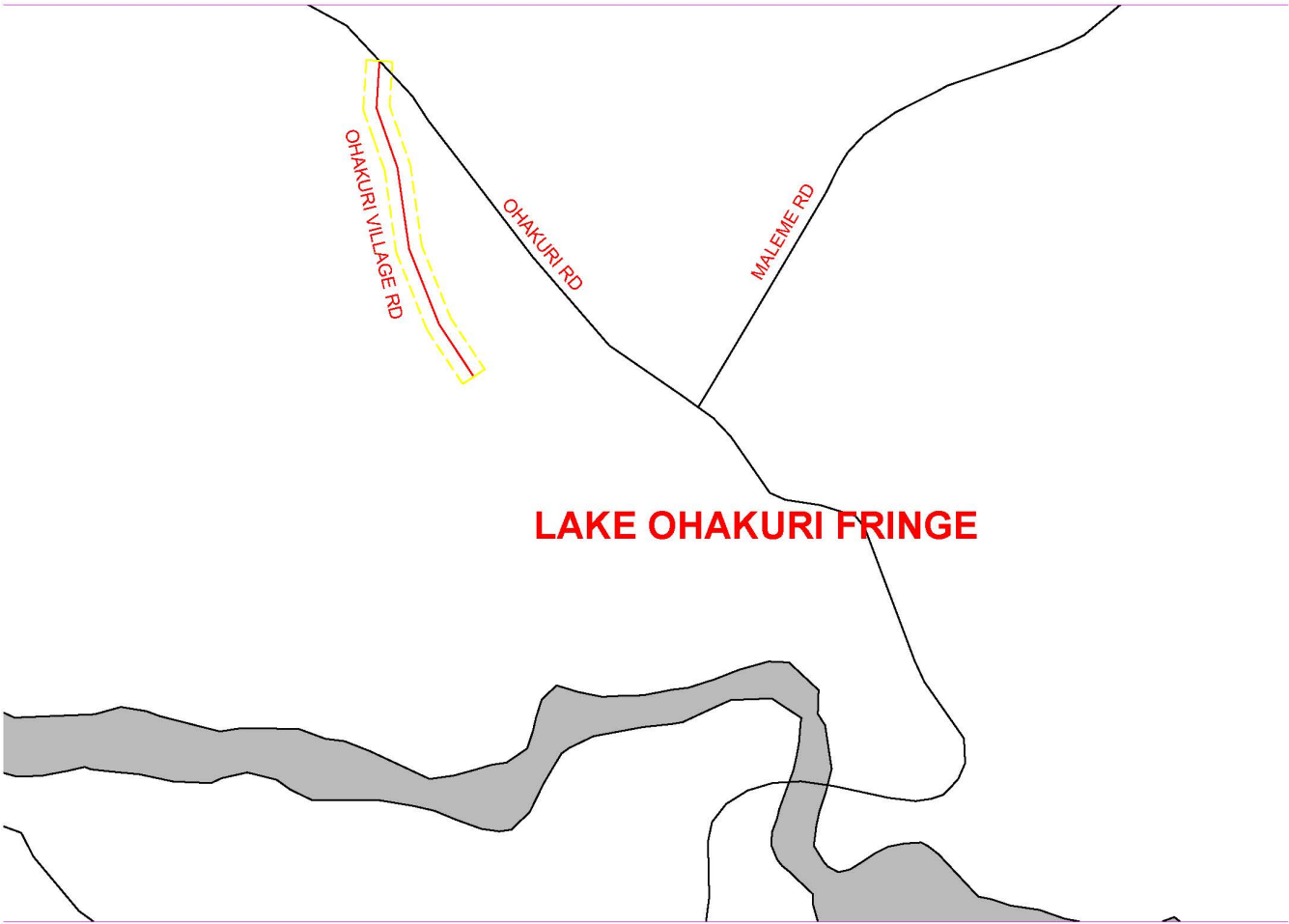
APPROVED: _____ PLAN NO: **L70223/1**
 DATE: _____ RDC Engineering (2005) and (2006)

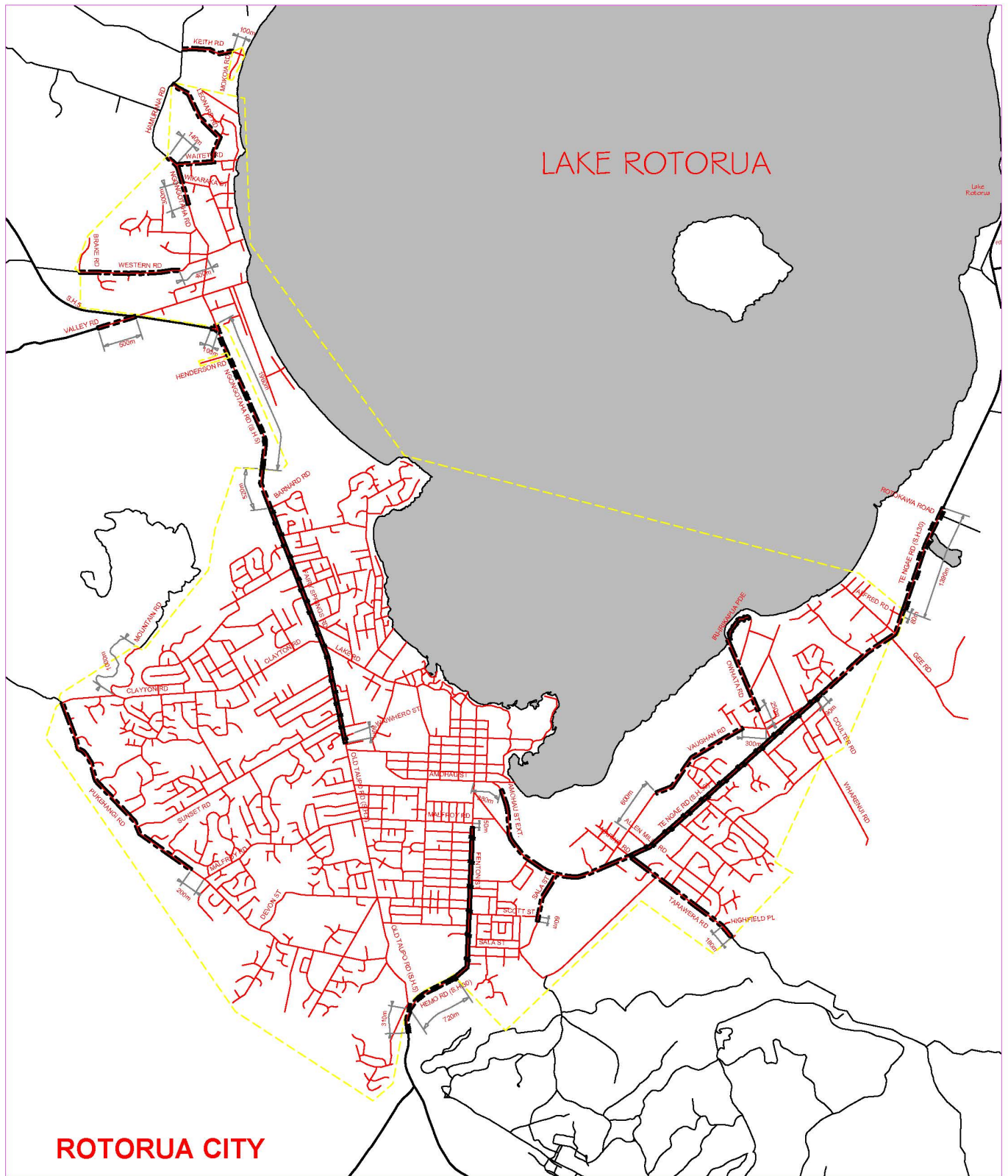


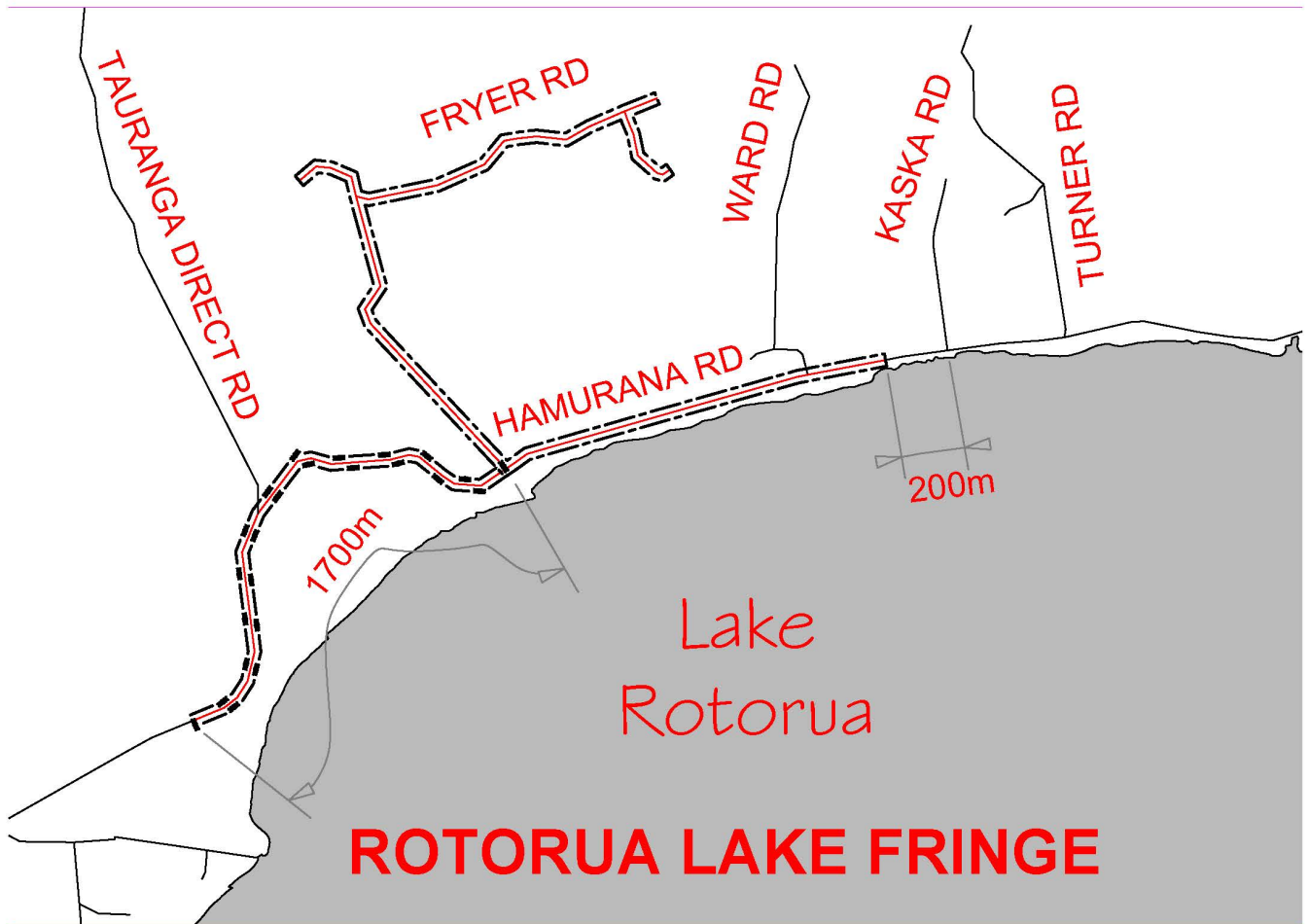


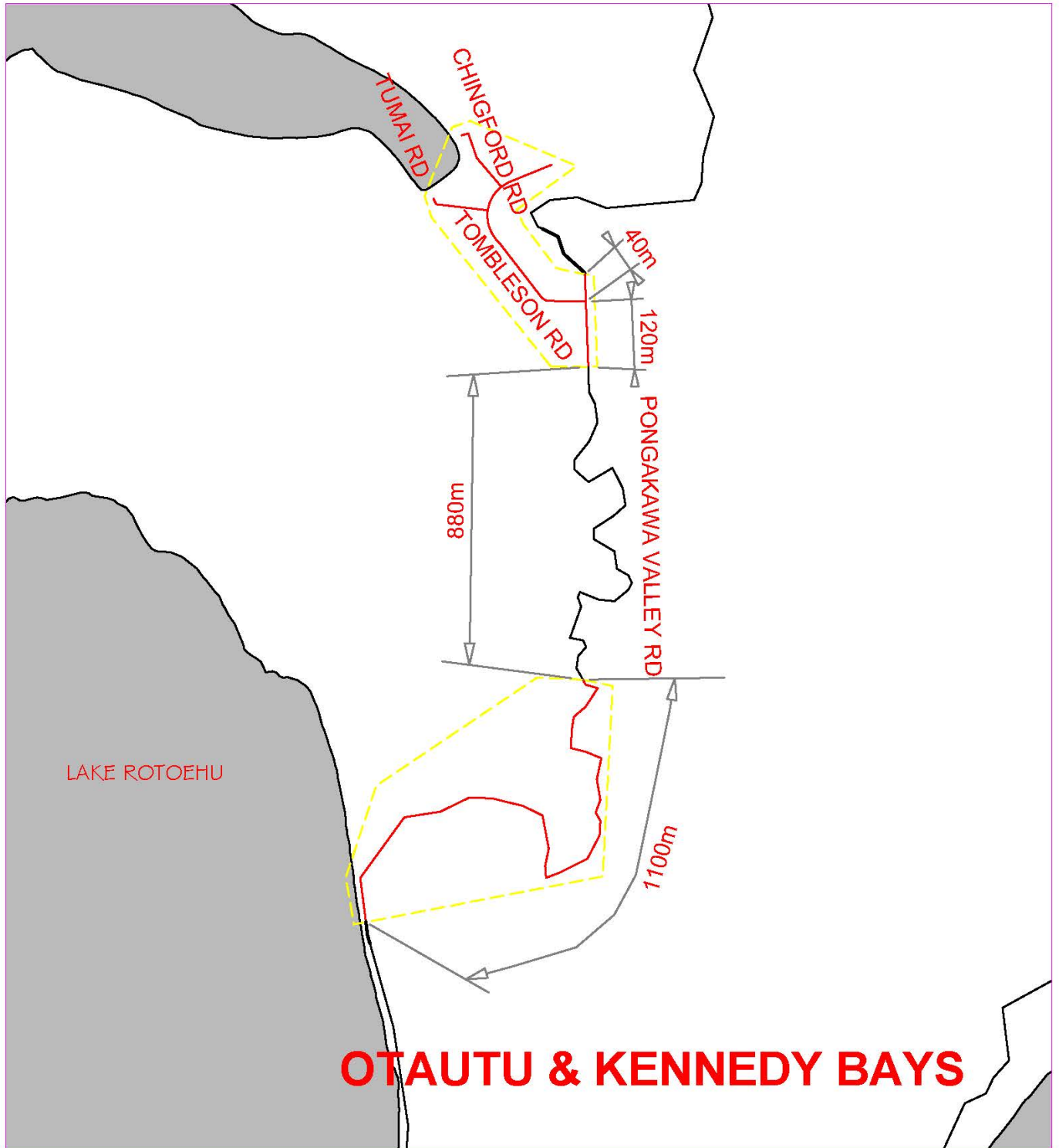


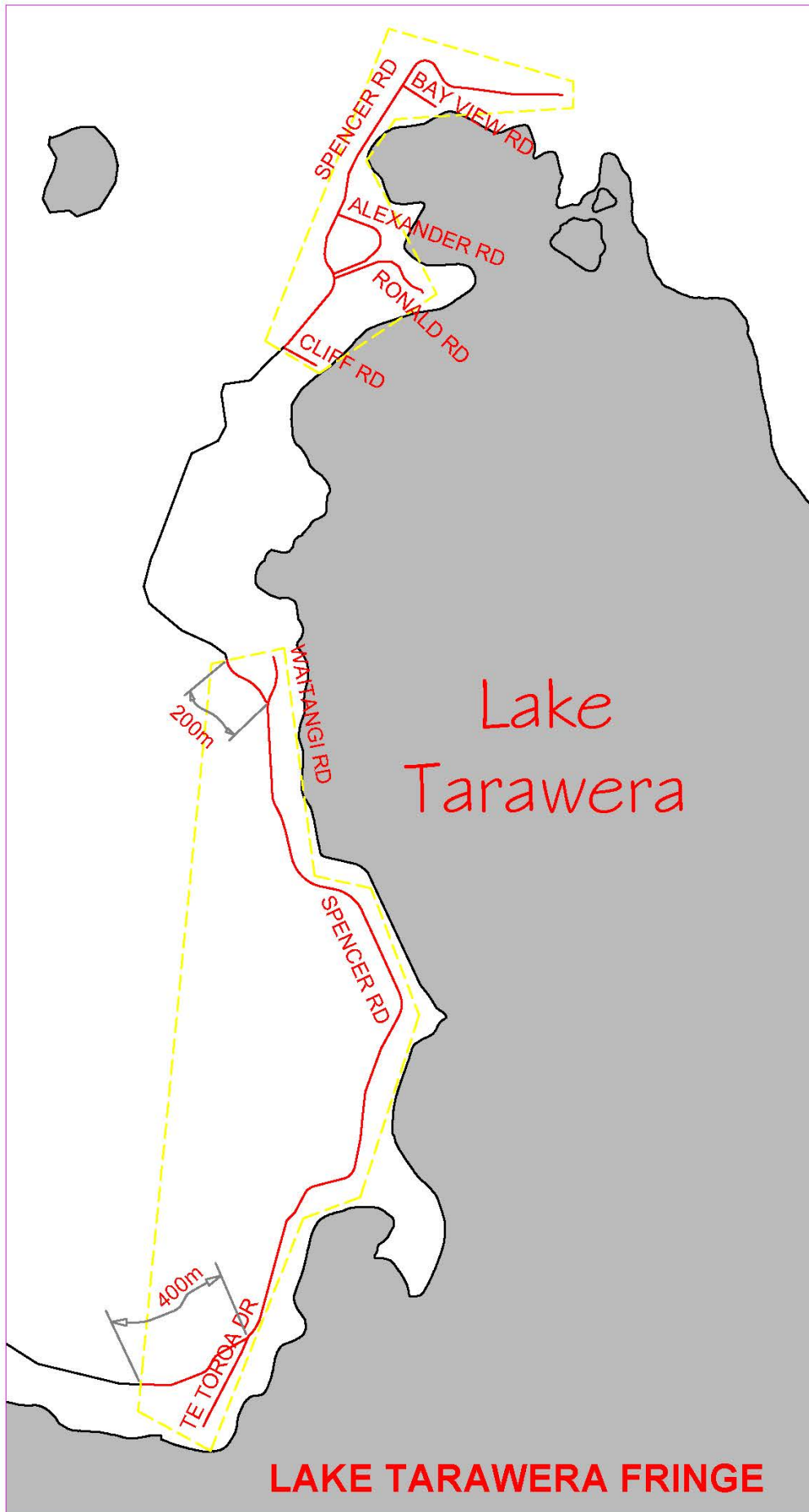


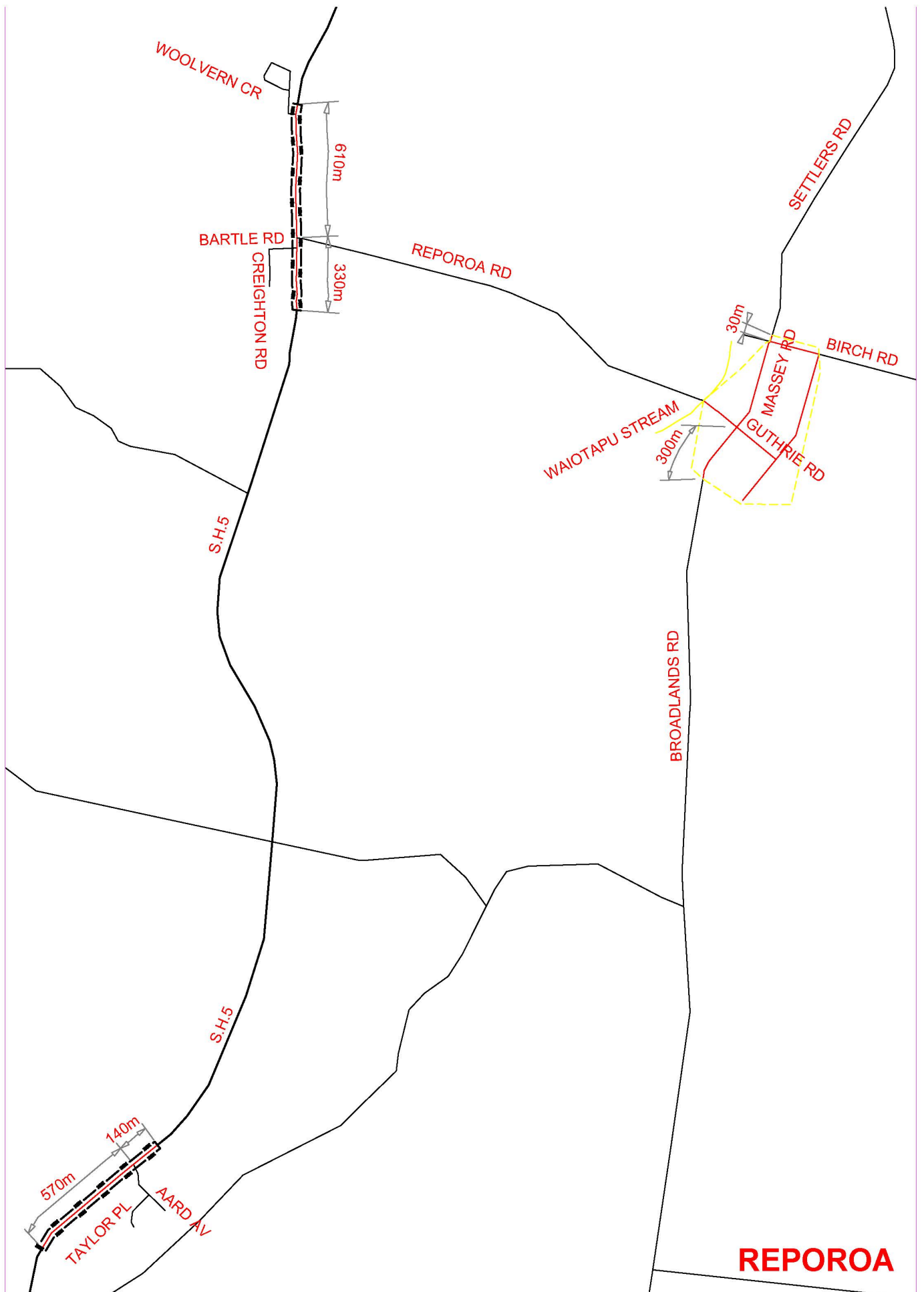


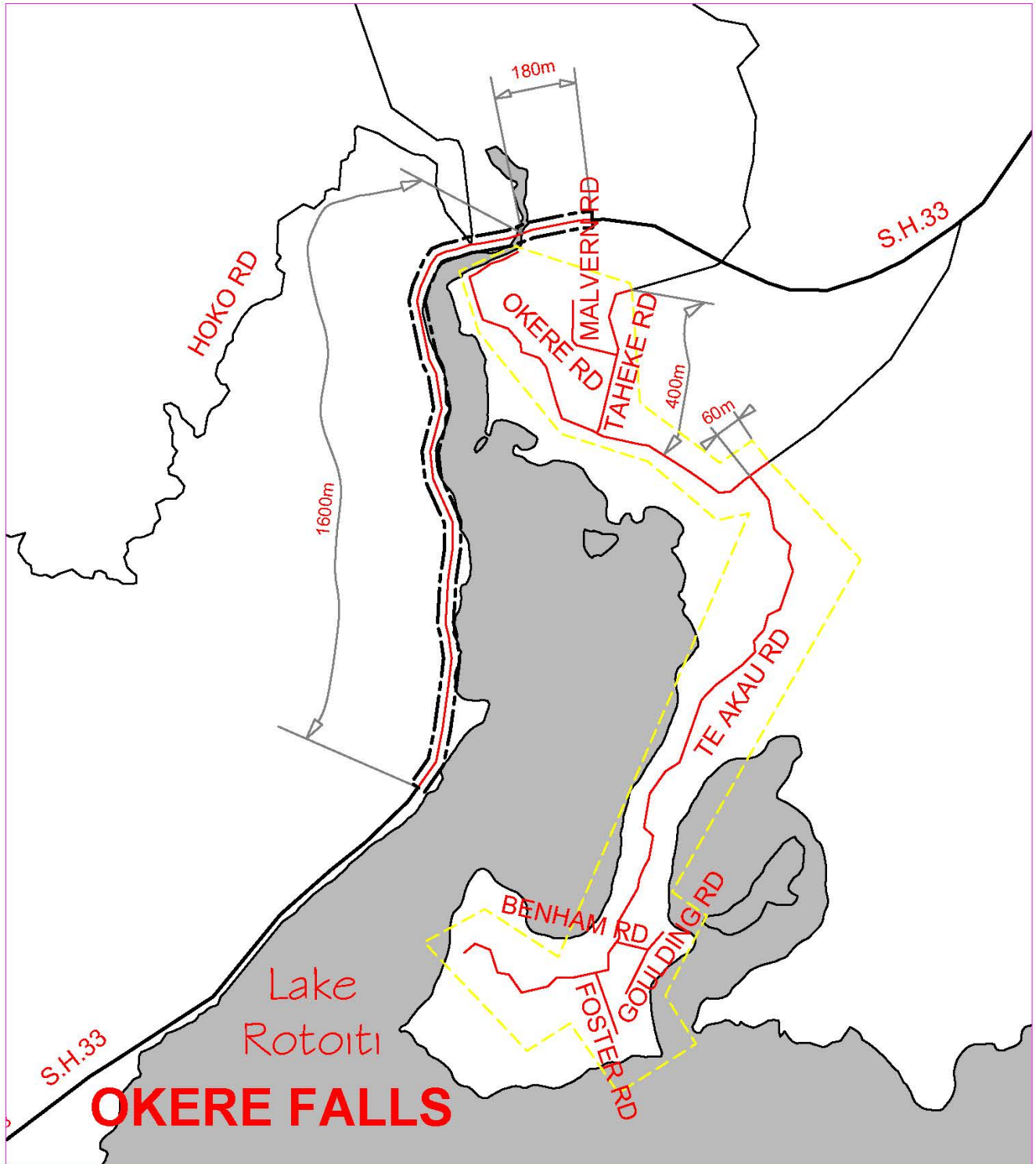


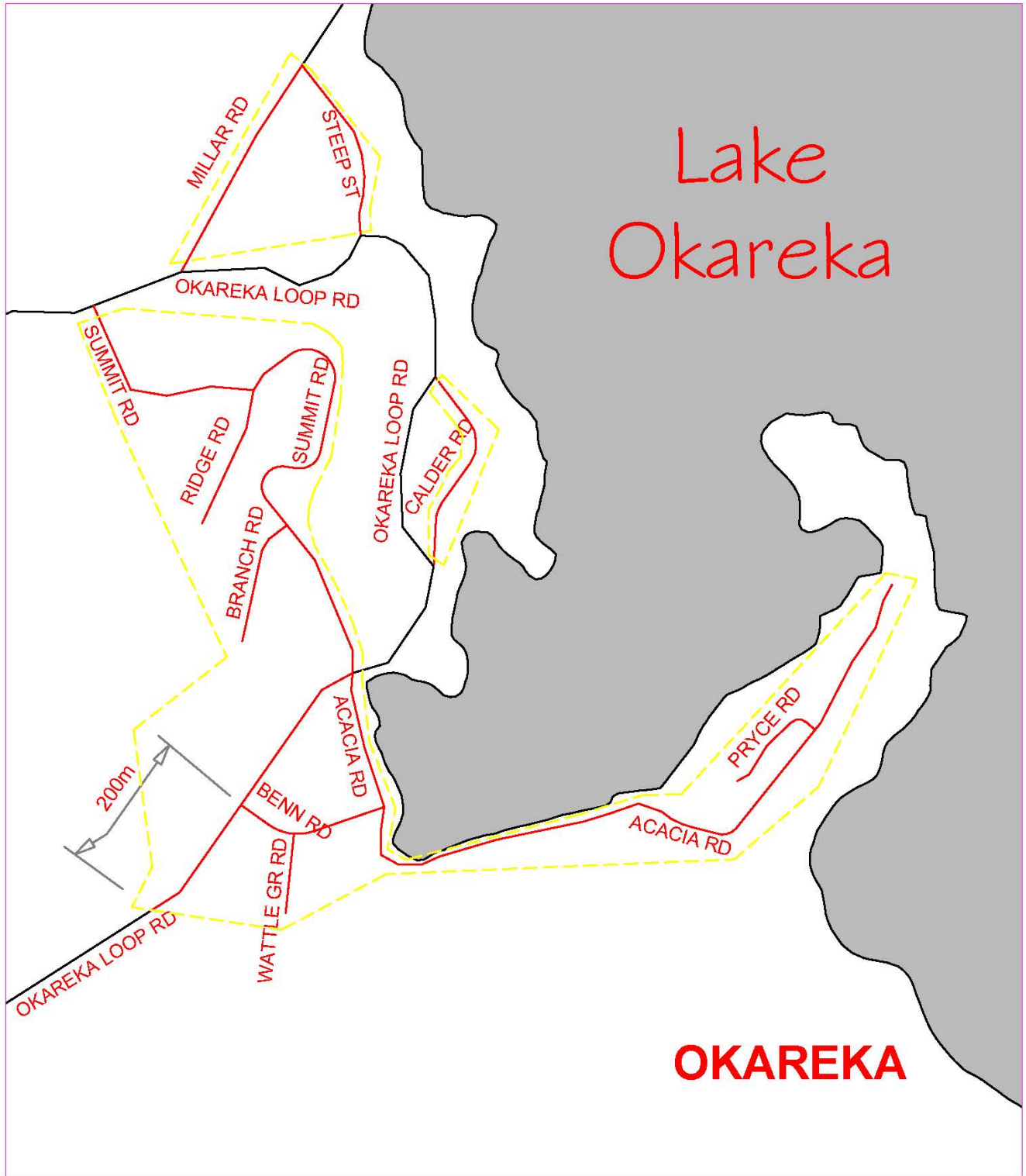


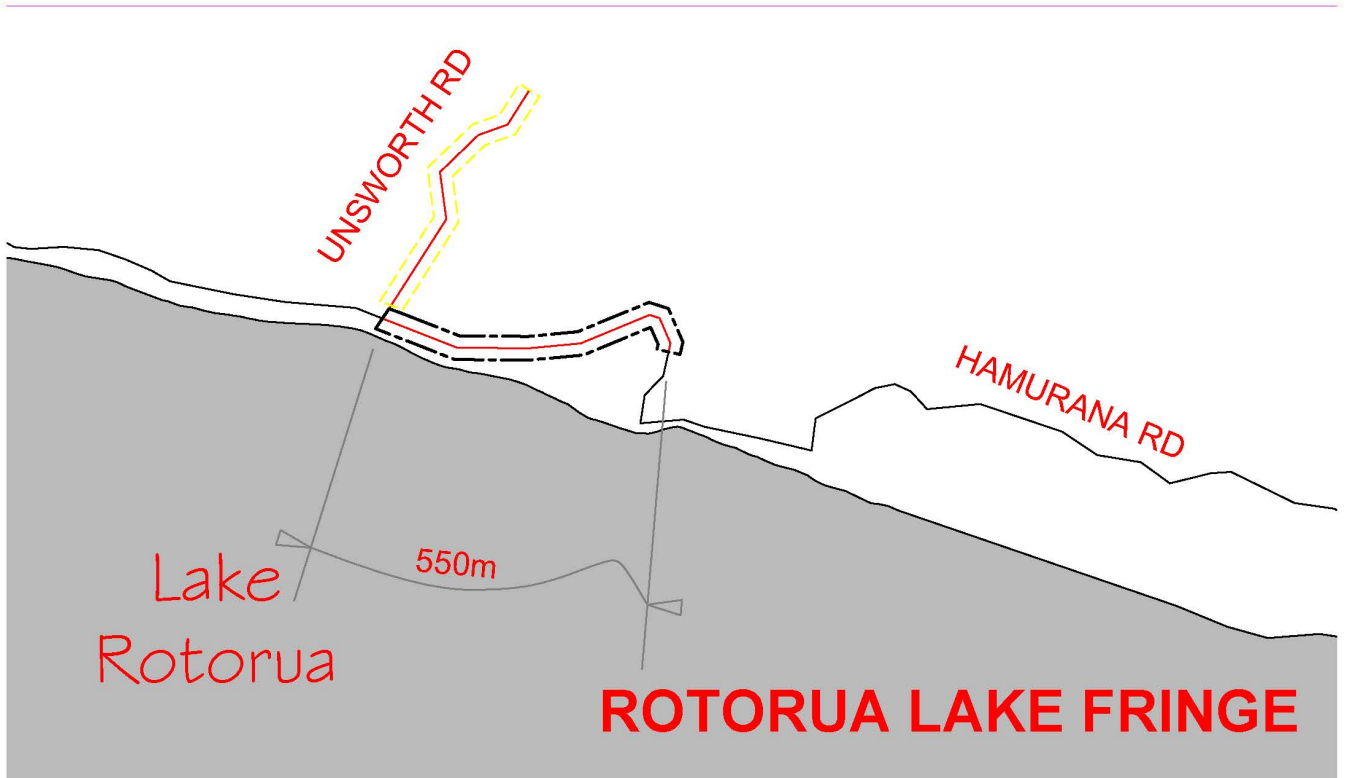


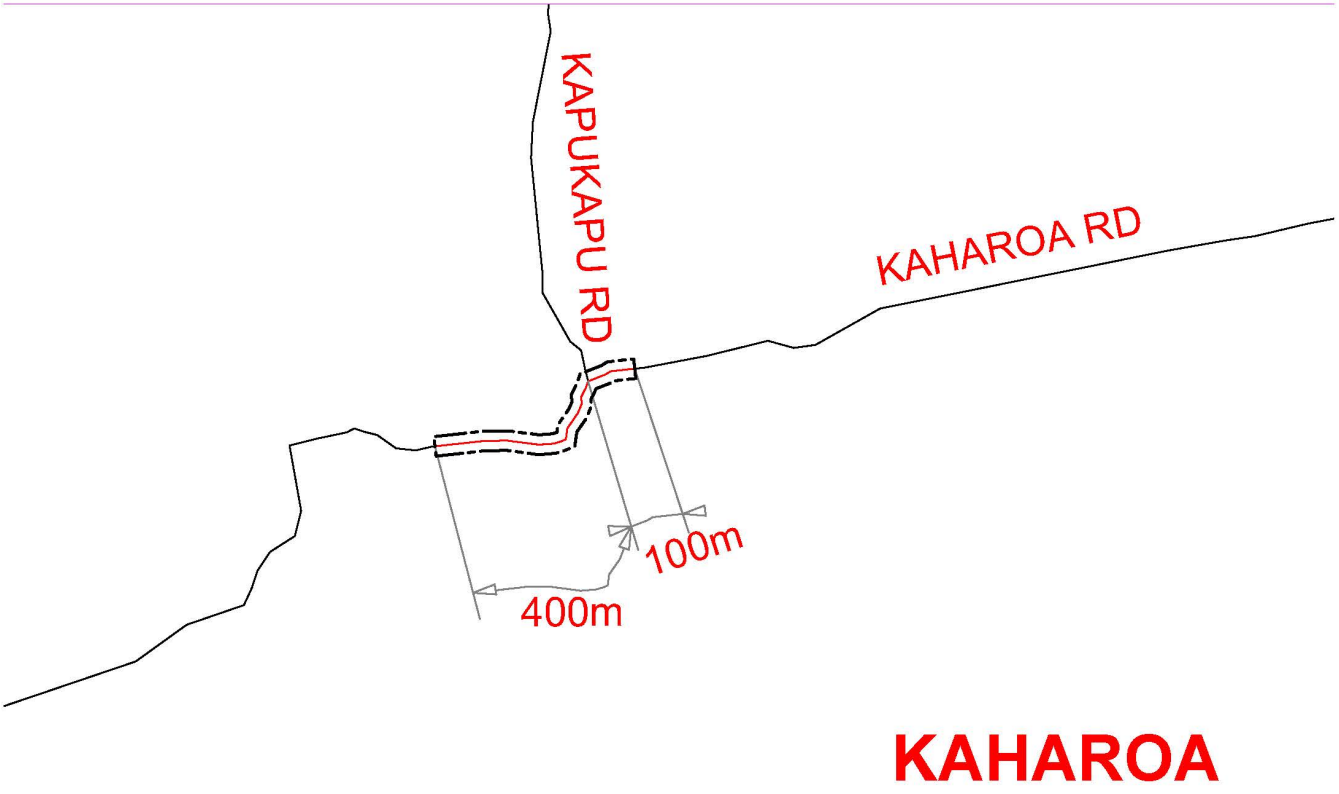


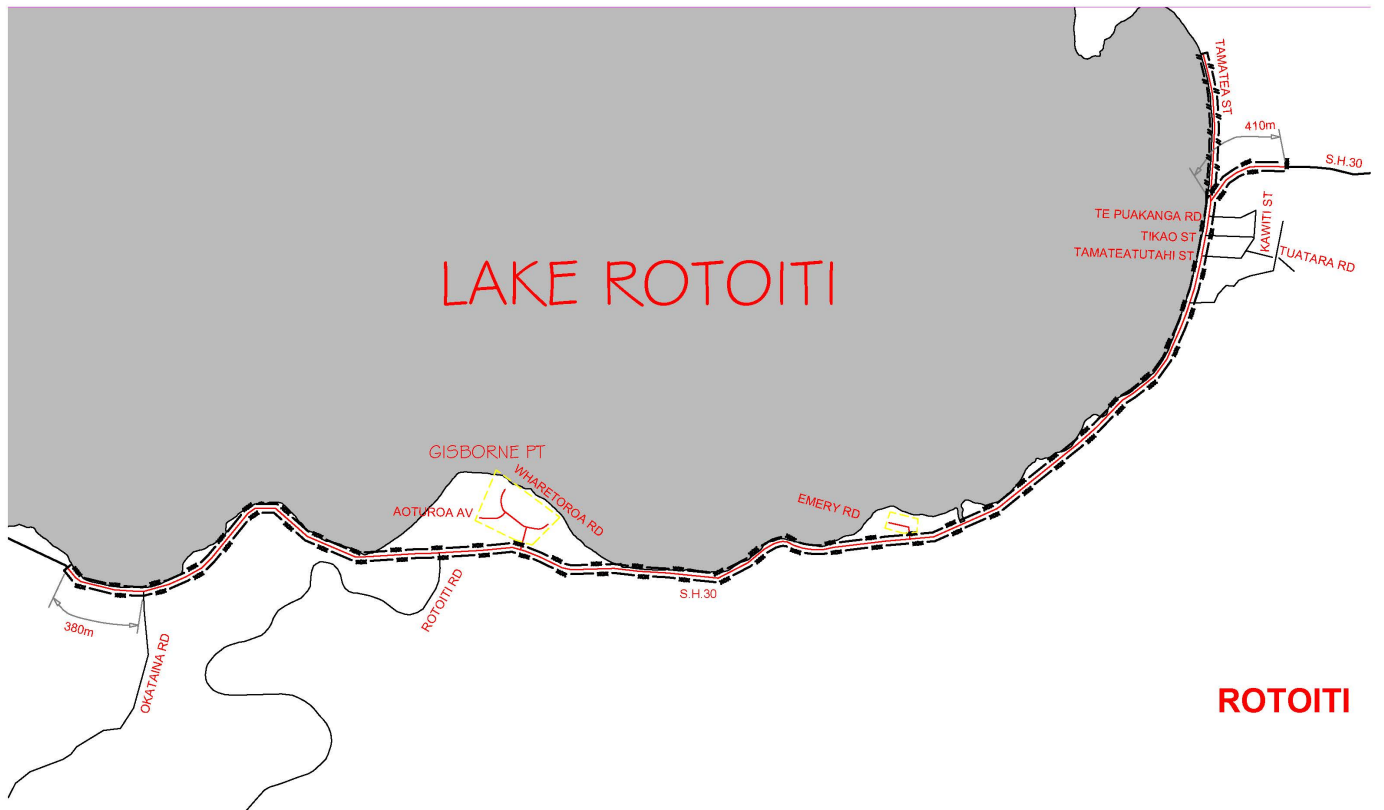


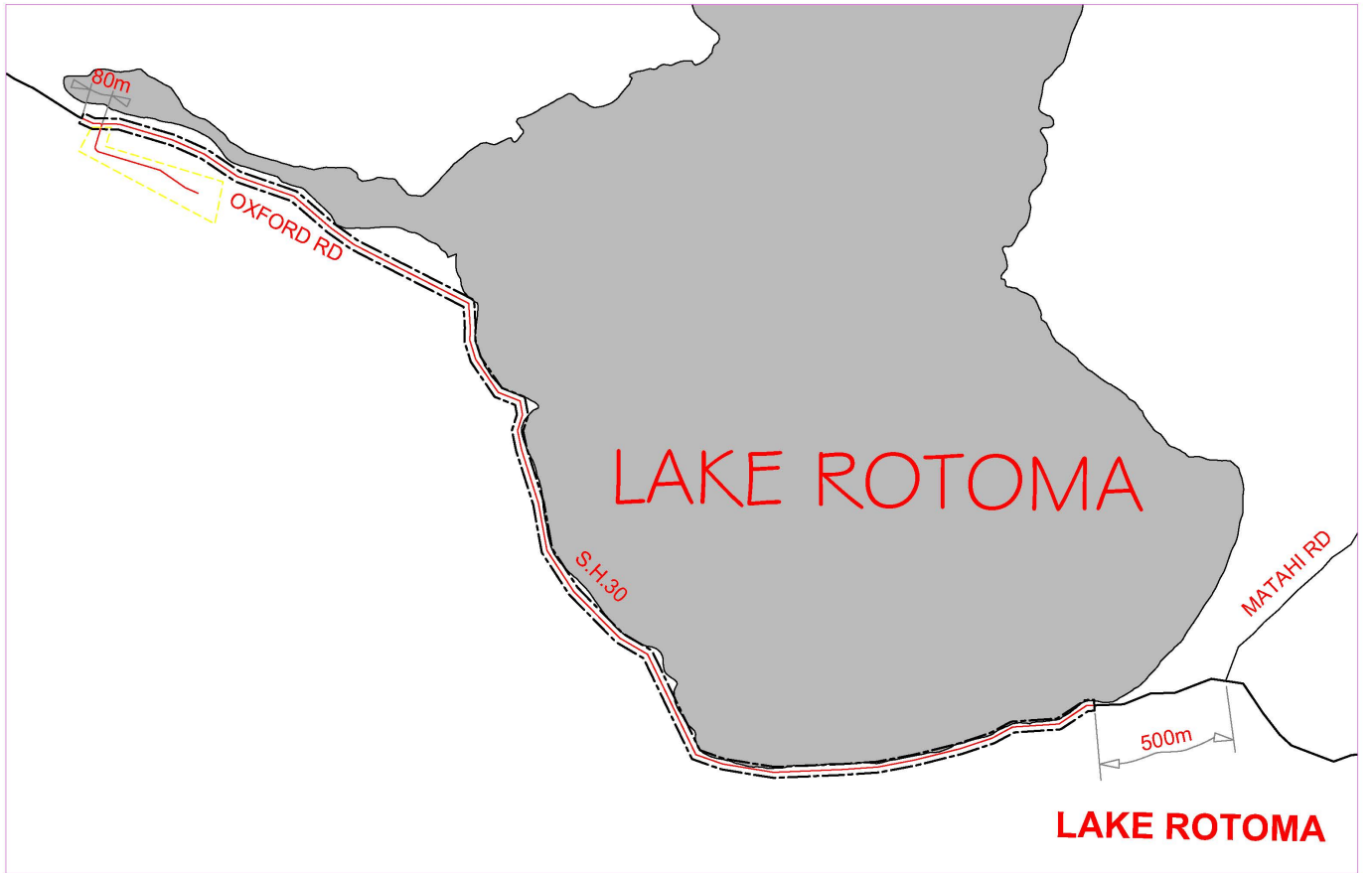


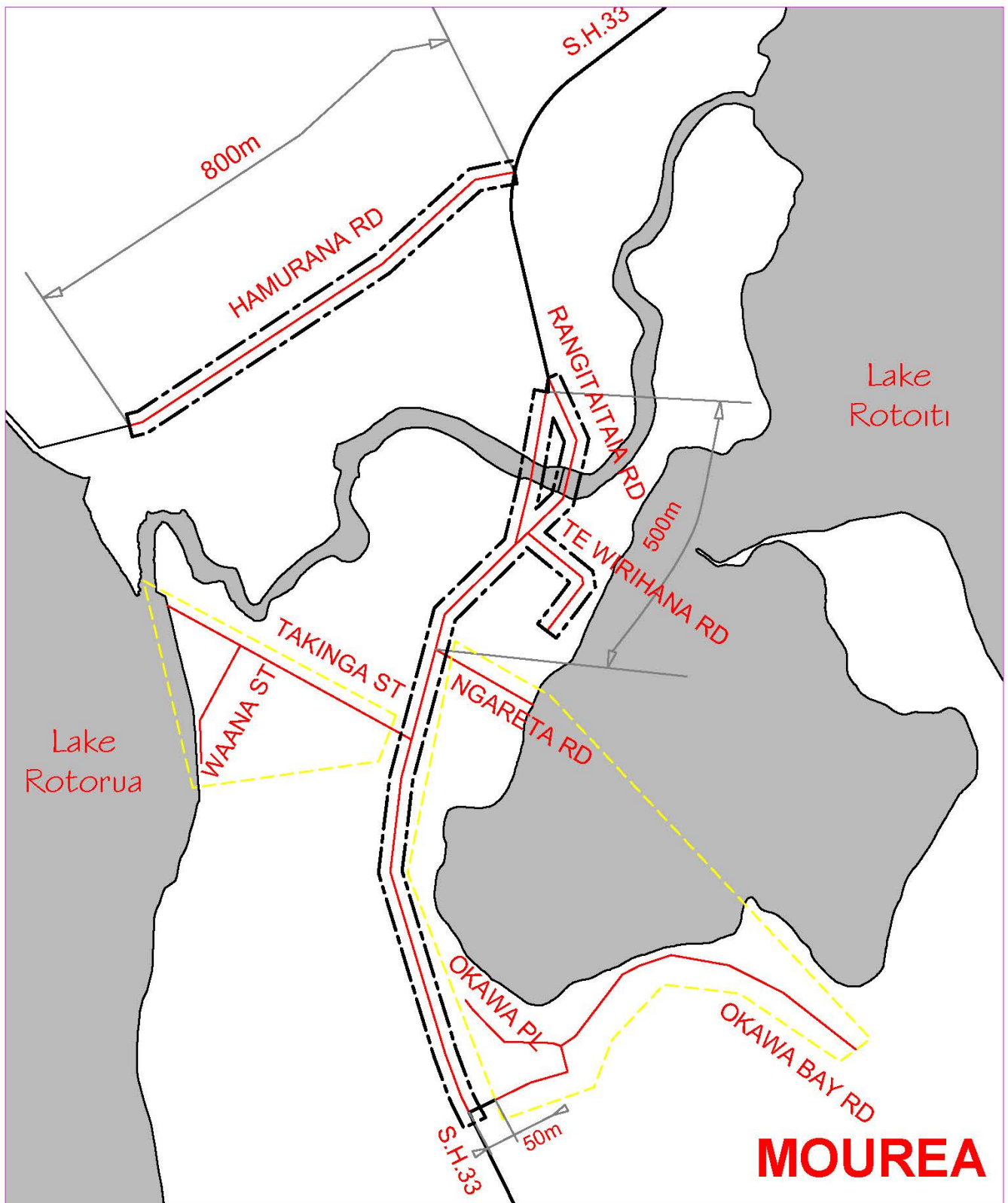


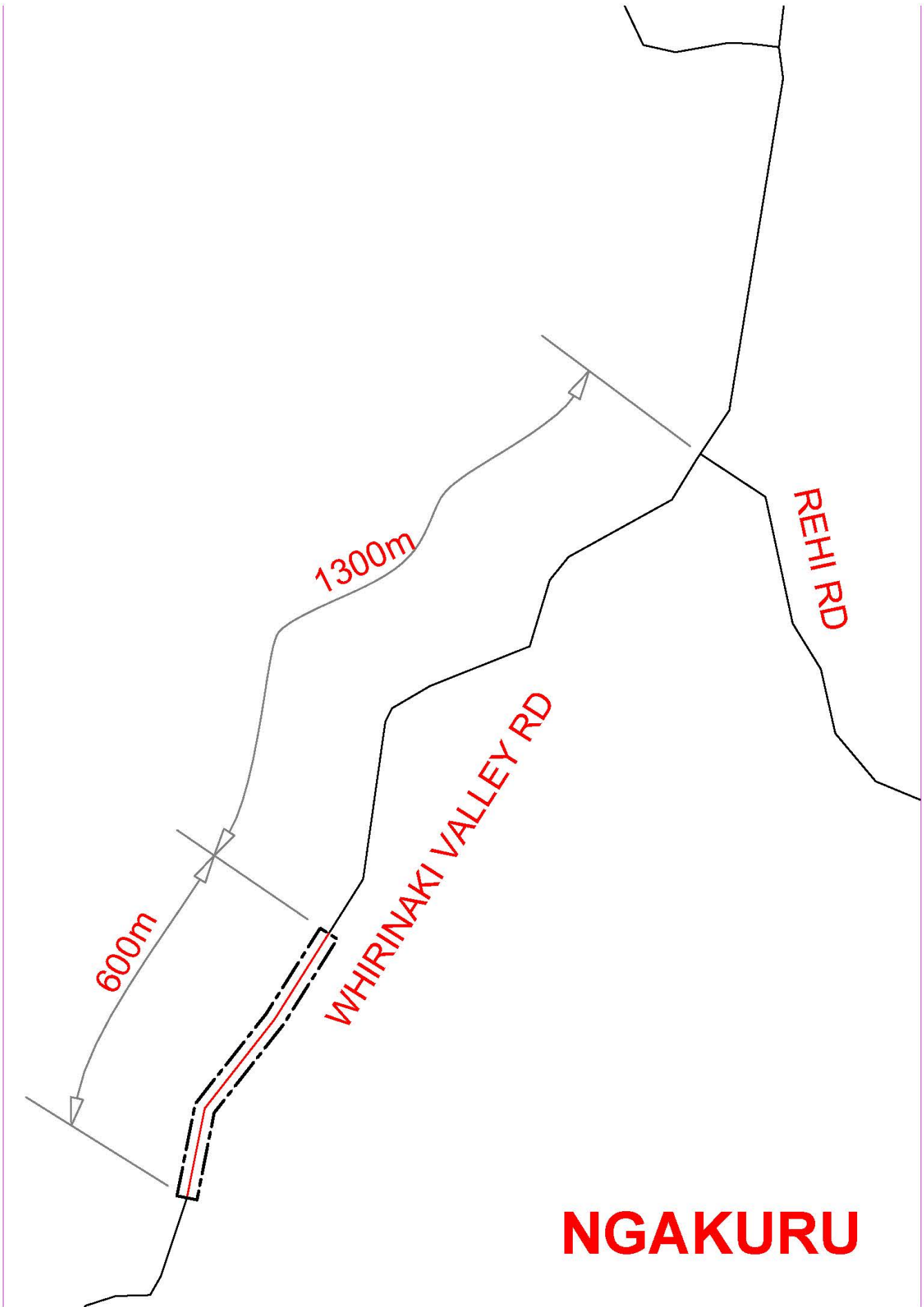














WHAKAREWAREWA VILLAGE:
SCALE 1:1000



BRENT ROAD:
SCALE 1:2500

DISCLAIMER
This plan is the property of the Rotorua District Council and shall not be reproduced without written permission.

COPYRIGHT
This plan is the property of the Rotorua District Council and shall not be reproduced without written permission.

LEGEND:
 PROPOSED RED ZONE FROM 1/2011 TO 1/2014 (Blue Zone)
 PROPOSED RED ZONE FROM 1/2014 TO 1/2018 (Red Zone)

| NO. | AMENDMENTS | DATE | PREPARED BY | SCALE | AS SHOWN | ORIGINAL DRAWN BY |
|-----|------------|------|-------------|-------|----------|-------------------|
| 1 | | | | | | |
| 2 | | | | | | |
| 3 | | | | | | |
| 4 | | | | | | |
| 5 | | | | | | |

NOT FOR CONSTRUCTION

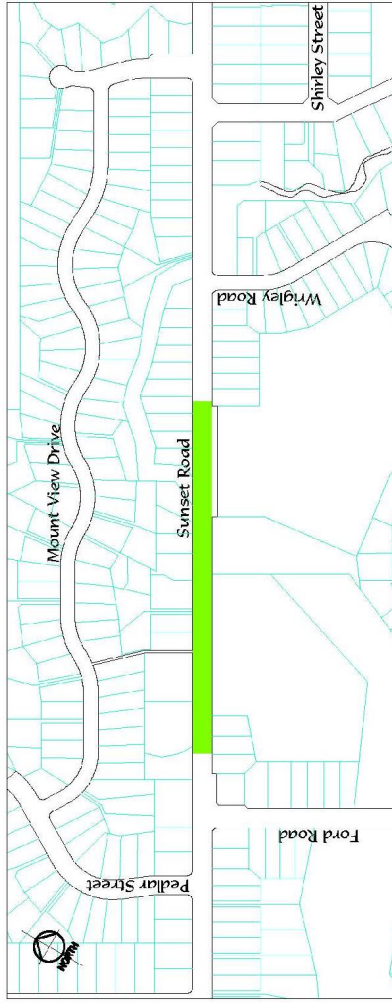
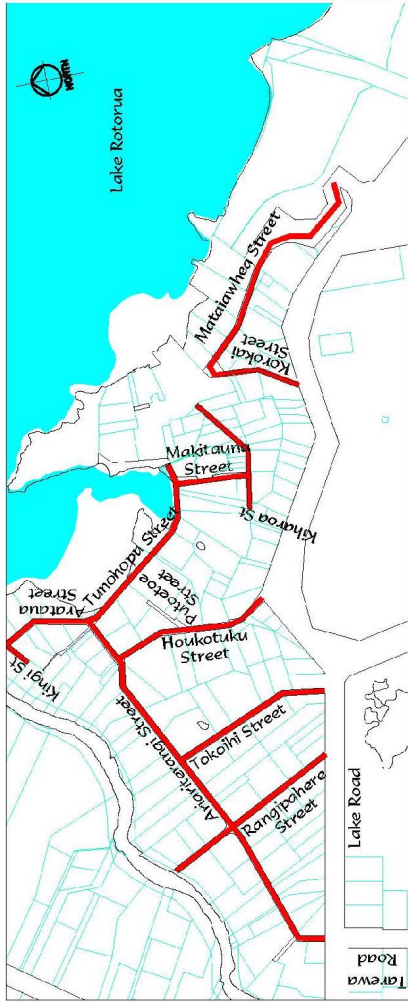
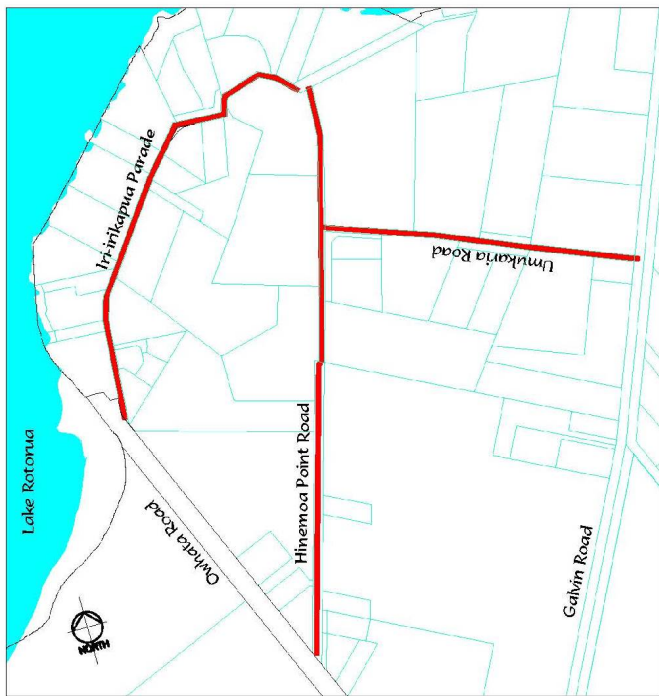
SPEED LIMIT BYLAW 2010/2011
SPEED LIMITS TO BE AMENDED
LOCALITY PLAN

ROTORUA DISTRICT COUNCIL
ENGINEERING DEPARTMENT
 Planning & Engineering
 PO BOX 1014
 ROTORUA 3100
 Telephone 07 338 1100
 Facsimile 07 338 3143

DESTINATION
ROTORUA
 ROTORUA UNIVERSITY

DRAWING No.
13303

SHEET No 01 of **01**



- Proposed Speed Zone 50kph to 30kph
- Proposed Speed Zone 40kph School Zone

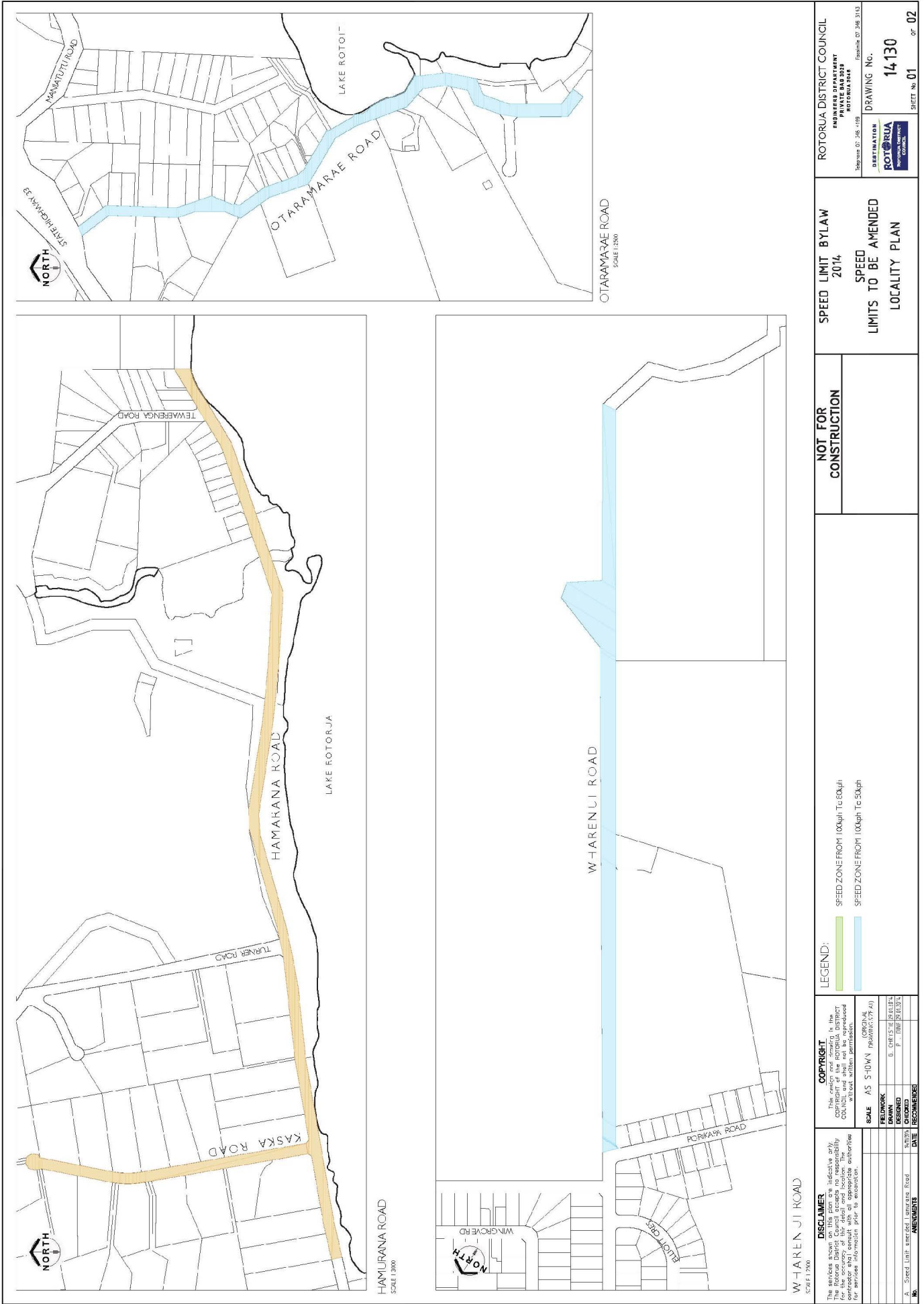
DISCLAIMER
The services shown on this plan are indicative only. The Rotorua District Council accepts no responsibility for the accuracy of the information shown on this plan. It is recommended that you consult with all appropriate authorities for accurate information prior to excavation.

| | | |
|-----|------------|------|
| No. | AMENDMENTS | DATE |
| | | |
| | | |
| | | |
| | | |

| | |
|---|-----------------|
| This design and drawing is the COPYRIGHT of the ROTORUA DISTRICT COUNCIL, and shall not be reproduced without written permission. | |
| SCALE | 1:300 @ A1 / E. |
| DESIGNED | ELIZABETH WOOD |
| DRAWN | GRANT CHRYSLIE |
| TRACED | |
| REVISIONS | |

NOT FOR CONSTRUCTION

**SPEED LIMIT BYLAW 2009
PROPOSED AREAS OF SPEED LIMITS TO BE AMENDED
PLAN**



ROTORUA DISTRICT COUNCIL
ENGINEERING DEPARTMENT
 100 Rotorua Road
 Rotorua 3113
 Telephone 07 356 4199
 Fax 07 356 3113

ROTORUA
 DISTRICT COUNCIL

SPEED LIMIT BYLAW
 2014
SPEED
LIMITS TO BE AMENDED
LOCALITY PLAN

NOT FOR CONSTRUCTION

LEGEND:
 SPEED ZONE FROM 100kph To 60kph
 SPEED ZONE FROM 100kph To 50kph

DISCLAIMER
 The services shown on this indicative plan are the property of the Rotorua District Council and shall not be reproduced or used in any form without the prior written consent of the Council.
 For a complete list of amendments, please refer to the Rotorua District Council website.

| NO. | Speed Limit | Amendment | Date |
|-----|-------------|-----------|------|
| | | | |
| | | | |

COPYRIGHT:
 This plan is the copyright of the Rotorua District Council and shall not be reproduced or used in any form without the prior written consent of the Council.
SCALE: AS SHOWN
DATE: 12/03/2014

DRAWN: D. CHRISTOPHER
DESIGNED: P. JONES
CHECKED: P. JONES
DATE: 12/03/2014

DRAWING NO. 14130
SHEET NO. 01 of **02**

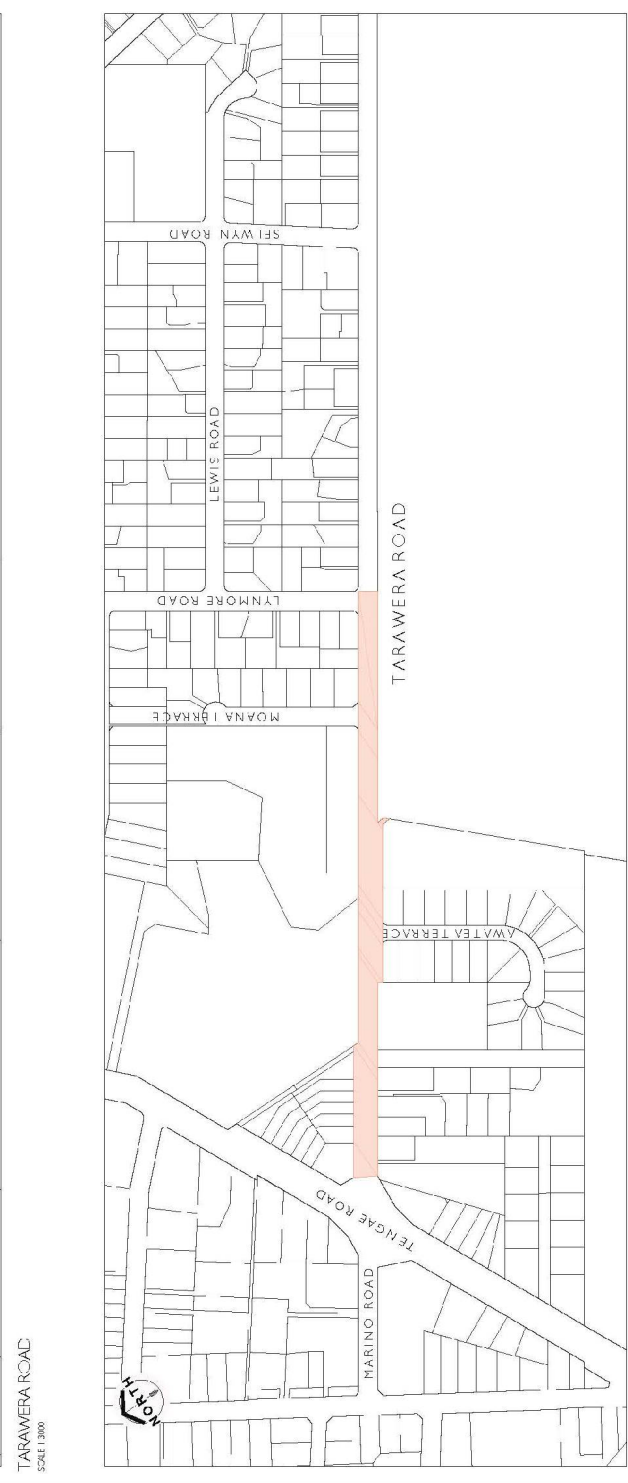
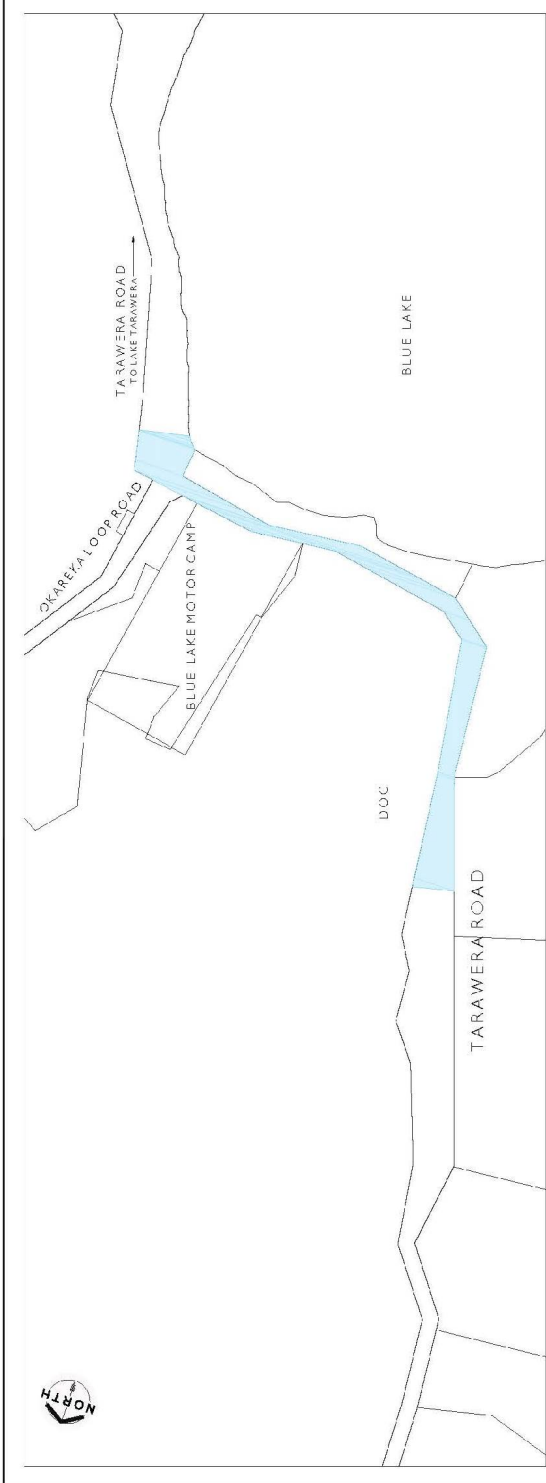


FENTON STREET
SCALE 1:2000

ROTURUA DISTRICT COUNCIL
ENGINEERING DEPARTMENT
CITY ENGINEER
ROTURUA 2014

DIPLOMA OF 2014
DIPLOMA OF 2014

DRAWING NO. **14130**
SHEET NO. **02** of **02**



TARAWERA ROAD
SCALE 1:2000

NOT FOR CONSTRUCTION

SPEED LIMIT BYLAW 2014
SPEED LIMITS TO BE AMENDED
LOCALITY PLAN

LEGEND:

- SPEED ZONE FROM 100kph To 50kph
- SPEED ZONE FROM 70kph To 50kph
- SPEED ZONE FROM 60kph To 50kph

DISCLAIMER
The Engineer does not undertake any liability for the accuracy of the information provided in this drawing. The Roturua District Council accepts no responsibility for any errors or omissions in this drawing. The Engineer is not responsible for any errors or omissions in this drawing. The Engineer is not responsible for any errors or omissions in this drawing.

COPYRIGHT
This drawing is the copyright of the Roturua District Council and shall not be reproduced without written permission.

SCALE: AS SHOWN (1:2000)

| NO. | AMENDMENTS | DATE | REASON |
|-----|------------|------|--------|
| | | | |
| | | | |

| DESIGNED | DRAWN | CHECKED | DATE |
|----------|-------|---------|------|
| | | | |
| | | | |